




Doc ID: 004244620018 Type: CRP  
Recorded: 01/11/2008 at 10:54:25 AM  
Fee Amt: \$65.00 Page 1 of 18  
Pitt County, NC  
Judy J. Tart Register of Deeds  
BK 2437 PG 875-892

NORTH CAROLINA  
  
PITT COUNTY

  
Prepared by: Phillip R. Dixon, Attorney at Law

**DECLARATION OF CONDITIONS, RESTRICTIONS,  
AND COVENANTS RUNNING WITH THE LAND**

THIS DECLARATION, made on the date hereinafter set forth by Greenville Properties of North Carolina, LLC., a North Carolina Limited Liability Corporation organized and existing under the laws of the State of North Carolina, with its principal office and place of business at 150 East Firetower Road, Winterville, Pitt County, North Carolina 28590, hereinafter referred to as and Westhaven South Homeowners Association, Inc., as successor to Developer, Greenville Properties of North Carolina, LLC, "Declarant," does hereby covenant and agree to and with all other persons, firms, or corporations now owning or hereafter acquiring as owners any tract or parcel of land in the area designated.

WITNESSETH:

WHEREAS, Declarant is the owner of certain property in Winterville Township, Pitt County, North Carolina, which is more particularly described as follows:

Lying and being in the City of Greenville, Winterville Township, Pitt County, North Carolina, and being all of Lots 1 through 12, Lots 13 through 21, Lots 90 through 100, Lots 101 through 120, of Westhaven South Subdivision, Phase I, as shown on map recorded in Map Book 69, Page 115, Pitt County Registry.

Page 2  
**Declaration of Conditions, Restrictions  
and Covenants Running with the Land**

NOW, THEREFORE, Declarant hereby declares that all of the properties described above shall be held, sold, and conveyed subject to the following easements, restrictions, covenants, and conditions, which are for the purpose of protecting the value and desirability of same, and which shall run with the real property and be binding on all parties having any right, title, or interest in the described properties or any part thereof, their heirs, successors, and assigns, and shall inure to the benefit of each owner thereof.

ARTICLE I

Section 1: "Association" shall mean and refer to WESTHAVEN SOUTH HOMEOWNERS ASSOCIATION, INC., its successors and assigns.

Section 2: "Owner" shall mean and refer to the record owner, whether one or more persons or entities, of the fee simple title to any Lot which is a part of the Properties, including contract sellers, but excluding those having such interest merely as security for the performance of an obligation.

Section 3: "Properties" shall mean and refer to that certain real property hereinbefore described, and such additions thereto as may hereafter be brought within the jurisdiction of the Association.

Section 4: "Common Area" shall mean all real property (including the improvements thereto) owned or maintained by the Association to be reserved to the Association at the time of the conveyance of the first lot, including but not limited to any constructed wetlands and any constructed berms on either side of Thomas Langston Road or improvements otherwise required by the City of Greenville, North Carolina.

Section 5: "Lot" shall mean and refer to any plot of land shown upon any recorded subdivision made of the Properties with the exception of the Common Area, and shall be known

Page 3  
**Declaration of Conditions, Restrictions  
and Covenants Running with the Land**

when platted as Lots 1 through 12, Lots 13 through 21, Lots 90 through 100, Lots 101 through 114, Lots 115 through 117, and Lots 118 through 120 .

Section 6: "Declarant" shall mean and refer to Greenville Properties of North Carolina, LLC and its successor, Westhaven South Homeowners Association, Inc., its successors and assigns.

Section 7: "Member" shall mean and refer to every person or entity who holds membership, as a lot owner, in the Association.

ARTICLE II

Section 1: Owner's Easement of Enjoyment. Every owner shall have a right and easement of enjoyment in and to the Common Area which shall be appurtenant to and shall pass with the title to every Lot subject to the following provisions:

(a) The right of the Association to dedicate or transfer all or any part of the Common Area to any public agency, authority, or utility for such purposes and subject to such conditions as may be agreed to by the members. No such dedication or transfer shall be effective unless an instrument agreeing to such dedication or transfer signed by two-thirds (2/3) of each class of members has been recorded.

Section 2: Declaration of Use. Any owner may delegate, in accordance with the Bylaws, his right of enjoyment to the Common Area and facilities to the members of his family, his tenants, or contract purchasers who reside on the property.

ARTICLE III

MEMBERSHIP AND VOTING RIGHTS

Page 4  
**Declaration of Conditions, Restrictions  
and Covenants Running with the Land**

Section 1: Every owner of a lot which is subject to assessment shall be a member of the Association. Membership shall be appurtenant to and may not be separated from ownership of any Lot which is subject to assessment.

Section 2: The Association shall have two (2) classes of voting membership.

Class A. Class A membership shall be all Owners, with the exception of the Declarant, and shall be entitled to one vote for each Lot owned. When more than one person holds an interest in any Lot, all such persons shall be members. The vote for such Lot shall be exercised as then determined, but in no event shall more than one vote be cast with respect to any Lot.

Class B. The Class B member(s) shall be the Declarant and shall be entitled to three (3) votes for each Lot owned, and notwithstanding any other provisions herein, shall not be assessed at any rate. Class B membership shall cease and be converted to the Class A membership when the total votes outstanding in the Class A membership equals the total votes outstanding in the Class B membership, and in all events no later than December 31, 2013.

ARTICLE IV  
COVENANT FOR MAINTENANCE ASSESSMENTS

Section 1: *Creation of the Lien and Personal Obligation of Assessments.* The Declarant, for each Lot owned within the Properties, hereby covenants, and each Owner of any Lot by acceptance of a deed therefor, whether or not it shall be so expressed in such deed, is deemed to covenant and agree to pay to the Association: (1) annual assessment or charges for maintenance and electricity on all common areas; and (2) special assessments for capital improvements, such assessments to be established and collected as hereinafter provided. The annual and special assessments, together with interest, costs, and reasonable attorney fees, shall be a charge on the land and shall be a continuing lien upon the property against which each such

Page 5  
**Declaration of Conditions, Restrictions  
and Covenants Running with the Land**

assessment is made. Each such assessment, together with interest, costs, and reasonable attorney fees, shall also be the personal obligation of the person who was the Owner of such property at the time of the assessment. Such assessment shall not pass to his successors in title unless expressly assumed by them.

Section 2: Purpose of Assessments. The assessments levied by the Association shall be used primarily to own and maintain constructed wetlands and constructed berms on both sides of Thomas Langston Road and improvements otherwise as required by the City of Greenville, North Carolina and to promote the recreation, health, safety, and welfare of the residents of the Properties, and in particular for the acquisition, improvement, and maintenance of properties, services and facilities devoted to this purpose and related to the use and enjoyment of the Common Area, including but not limited to, landscaping maintenance, the cost of repairs, electricity, replacements and additions, the cost of labor, equipment, materials management and supervision, the payment of taxes assessed against the Common Area, the procurement and maintenance of insurance in accordance with the Bylaws, the employment of attorneys to represent the Association when necessary, and such other needs as may arise.

Section 3. Basis and Maximum of Annual Assessments. No assessments shall be made on any lot until the platted lot shall have been conveyed by deed. The maximum annual assessment shall be \$200.00 per originally platted lot.

(a) From and after January 1 of the year immediately following the conveyance of the first Lot to an Owner, the maximum annual assessment may be increased effective January 1 of each year without a vote of the membership in conformance with the rise, if any, of the Consumer Price Index (published by the Department of Law, Washington, D.C.) from the preceding month of July.

Page 6  
**Declaration of Conditions, Restrictions  
and Covenants Running with the Land**

(b) From and after January 1 of the year immediately following the conveyance of the first Lot to an Owner, the maximum annual assessment for the next succeeding two (2) years may be increased above that established by the Consumer Price Index formula by a vote of the members, and for each succeeding period of two (2) years thereafter, provided that any such change shall have the assent of two-thirds (2/3) of the votes of each class of members who are voting in person or by proxy, at a meeting duly called for this purpose, written notice of which shall be sent to all members not less than thirty (30) days nor more than sixty (60) days in advance of the meeting, setting forth the purpose of the meeting. The limitations hereof shall not apply to any change in the maximum and basis of the assessments undertaken as an incident to a merger or consolidation in which the Association is authorized to participate under its Articles of Incorporation.

(c) The Board of Directors may fix an annual assessment at an amount not in excess of the maximum.

Section 4: Special Assessments for Capital Improvements. In addition to the annual assessments authorized above, the Association may levy, in any assessment year, a special assessment applicable to that year for the purpose of defraying, in whole or in part, the cost of any construction, reconstruction, repair, or replacement of a capital improvement upon the Common Area, including fixtures and personal property related thereto, provided that any such assessment shall have the assent of two-thirds (2/3) of the votes of each class of members who are voting in person or by proxy at the meeting duly caused for this purpose.

Section 5: Notice and Quorum for Any Action Authorized Under Sections 3 and 4. Written notice of any meeting called for the purpose of taking any action authorized under Section 3 or 4 shall be sent to all members not less than thirty (30) days nor more than sixty (60) days in advance of the meeting. At the first such meeting called, the presence of members or of proxies

Page 7  
**Declaration of Conditions, Restrictions  
and Covenants Running with the Land**

entitled to cast sixty percent (60%) of all the votes of each class of membership shall constitute a quorum. If the required quorum is not present, another meeting may be called subject to the same notice requirements, and the required quorum at the subsequent meeting shall be one-half (½) of the required quorum at the preceding meeting. No such subsequent meeting shall be held more than sixty (60) days following the preceding meeting.

Section 6: Uniform Rate of Assessment. Except as provided for Class B members, both annual and special assessments must be fixed at a uniform rate for all Lots and may be collected on a monthly basis.

Section 7: Date of Commencement of Annual Assessments and Due Dates. The annual assessments provided for herein shall commence as to all Lots on the first day of the month following the conveyance of the Common Area. The first annual assessment shall be adjusted according to the number of months remaining in the calendar year. The Board of Directors shall fix the amount of the annual assessments against each Lot at least thirty (30) days in advance of each annual assessment period. Written notice of the annual assessment shall be sent to every Owner subject thereto. The due dates shall be established by the Board of Directors. The Association shall, upon demand, and for a reasonable charge, furnish a certificate signed by an officer of the Association setting forth whether the assessments on a specified Lot have been paid. A properly executed certificate of the Association as to the status of assessments on a Lot is binding upon the Association as of the date of its issuance.

Section 8. Effect of Nonpayment of Assessment and Remedies of the Association. Any assessment not paid within thirty (30) days after the due date shall bear interest from the due date at the rate of eighteen percent (18%) per annum. The Association may bring an action at law against the Owner personally obligated to pay the same, or foreclose the lien against the property.

Page 8  
**Declaration of Conditions, Restrictions  
and Covenants Running with the Land**

No Owner may waive or otherwise escape or deny liability for the assessments provided for herein by non-use of the Common Area or abandonment of his Lot.

Section 9: Subordination of the Lien to Mortgages. The lien of the assessments provided for herein shall be subordinate to the lien of any first mortgage. Sale or transfer of any Lot shall not affect the assessment lien. However, the sale or transfer of any Lot pursuant to mortgage foreclosure, or any proceeding in lieu thereof, shall extinguish the lien of such assessments as to payments which became due prior to such sale or transfer. No sale or transfer shall relieve such Lot from liability for any assessments thereafter becoming due or from the lien thereof.

Section 10: Exempt Property. All property dedicated to and accepted by a local authority, and all properties owned by a charitable or nonprofit organization exempt from taxation by the laws of the State of North Carolina, shall be exempt from the assessments created herein. However, no land or improvements devoted to dwelling use shall be exempt from said assessments.

**ARTICLE V  
COMMITTEES**

The Association shall appoint an Architectural Control Committee, as provided in the Declaration, and a nominating Committee, as provided in the Bylaws. In addition, the Board of Directors shall appoint other committees as deemed appropriate in carrying out its purpose.

**ARTICLE VI  
USE RESTRICTIONS**

Section 1: Use. No lot shall be used except for residential purposes. No lot shall be subdivided by any Owner except by Declarant's written permission. No structure shall be erected, placed or permitted to remain on any lot other than one detached single-family dwelling not to



Page 9  
**Declaration of Conditions, Restrictions  
and Covenants Running with the Land**

exceed two and one-half (2 ½) stories in height, exclusive of basement, one detached structure not exceeding one and one-half (1 ½) stories in height, to be used as a private garage for not more than two (2) vehicles, and one (1) non-detached outbuilding constructed and used incidental to the residential use of the property.

Section 2: No Commercial Use. The purpose herein described shall be used for residential purposes only, and no business or commercial enterprise may be carried on upon the premises.

Section 3: Plan Approval. No site preparation or initial construction, erection, or installation of any improvement, including, but not limited to, dwelling units, outbuildings, driveways, fences, walls, signs, mailboxes, or other structures shall be undertaken upon any lot or parcel of land in this subdivision without the prior approval of the building plans, exterior paint or color schemes, and exterior materials by the Declarant or its successors or designees. A detailed landscaping plan must be approved by the Declarant or its successors or designees. All landscaping plans shall reflect and include a minimum of two (2) trees at least six feet (6') in height to be planted in the front yard area, and shrubbery covering the entire front elevation of the structure. Landscaping is to be completed by the time of occupancy, unless an extension is given by the Declarant, its successors or designees. A detailed plan of the outside elevation is to be signed by the Declarant, its successors or designees, prior to construction with 8.5" x 11" in size recommended. All driveways must be constructed of concrete or concrete type materials. All porches shall be of PVC or wrought iron or pressure treated wood materials; any other materials must be approved by Declarant. It is the intent of the parties that all exteriors of the structures shall be harmonious with all of the other structures in Westhaven South Subdivision. Nor shall any structure of any type be started on any of the above-described lots until a plot plan showing the

Page 10  
**Declaration of Conditions, Restrictions  
and Covenants Running with the Land**

location of such structure to have been approved by the Declarant, or its successors or designees. Such approval in both events must be in writing. If no approval or rejection has been given for such planned use or for such plans which have been deposited or delivered to the Declarant, its successors or designees, within thirty (30) days after written application, the plan shall be deemed to have been approved.

Section 4: Structure Size. Any residence constructed on a lot must have a minimum square footage, more specifically described as heated living area, exclusive of one-storey open porches, garage and basements, of not less than One Thousand Eight Hundred square feet (1,800 sq. ft.), provided, however, Declarant has the authority to deviate from such square footage by up to ten percent (10%).

Section 5: Structure Type. No mobile home, pre-fabricated, modular home, package home, or other pre-built home shall be placed on any lot to be used as a residence. Any residence built on any lot shall be "stick built" except that pre-fabricated roof trusses and pre-fabricated fireplaces and chimneys may be utilized in a residence built on any lot.

Section 6: Setbacks. No buildings shall be located on any residential building plot nearer to any lot line than as shown on the recorded plan. No building, except a detached garage or other outbuildings located one hundred feet (100') or more from the front line shall be located nearer than ten feet (10') to any side lot line.

Section 7: Nuisance. No noxious or offensive trade or activity shall be carried on upon any lot, nor shall anything be done thereon which may be or become an annoyance or nuisance to the neighborhood. Owners and their invited guests shall refrain from playing loud music from any source whatsoever to disturb any other Owner or their invited guests.

Page 11  
**Declaration of Conditions, Restrictions  
and Covenants Running with the Land**

Section 8: Temporary Structures. No trailer, basement, tent, shack, garage, barn, or other outbuilding erected in the tract, shall at any time be used as a residence temporarily or permanently, nor shall any structure of a temporary character be used as a residence. A temporary construction command post will be allowed.

Section 9: No barns, stables, and outbuildings for the purpose of maintaining horses or other livestock-type animals, shall be raised, bred, or kept on any portion of the property, except that no more than two (2) domesticated dogs and cats, and small non-offensive and harmless household pets, may be kept by the Owner of the property, provided that they are not kept or used for breeding or maintained for any commercial purpose. Pets kept outside must not constitute a danger or nuisance including, but not by way of limitation, excessive barking or causing property damage to other lot Owners or to the subdivision. When outside, no animal may be staked out, and when not contained within a fenced area, all pets must be kept on a leash. No animal pens, runs, housing, or like enclosure shall be kept or placed on any lot; however, this shall not exclude proper fencing of the yard as permitted herein, or animal runs and housing that are not visible from the street.

Section 10: Mailbox. No mail or paper box or other receptacle of any kind for use in the delivery of mail, magazines, newspaper, or similar materials shall be erected or located upon any lot, except such receptacle of standard design as approved by the Declarant, or its successors or designees.

Section 11: Parking. No trucks, tractors, or trailers may be stored or parked upon the property. This provision shall not, however, be interpreted to prohibit the owner of a pick-up truck, up to one ton in size, being used by any Owner of this property for his personal conveyance, and such truck may be parked upon the property. No boat, trailer, mobile home, camper, or

Page 12  
**Declaration of Conditions, Restrictions  
and Covenants Running with the Land**

recreational vehicle shall be permitted to remain upon any street or lot, unless it is located so as not to be visible from any street or road within the subdivision. No vehicle required by the State of North Carolina to have a current license may be kept on any property for more than ten (10) days without a current valid license plate.

Section 12: Clotheslines. No outside clotheslines shall be erected or kept on any lot.

Section 13: Satellite Dishes. No satellite dish or comparable communication device having a size larger than eighteen inches (18") in diameter may be located on any lot; further, any such satellite dish or comparable communication device must be located in the backyard of any lot. No transmitting tower or antenna exceeding a height of twenty feet (20') from ground level shall be placed, used, or erected on any lot within the property, either temporarily or permanently.

Section 14: Fences. No fences shall be constructed, built, or erected on any lot on the property, except for a split rail, wrought iron, PVC fence, or pressure treated wood; and any such PVC fence or all pressure treated wood shall be constructed, built, or erected at a height no greater than six feet (6'). Any other fence must be approved pursuant to the provisions of Section 3 herein. It is further provided that no fence of any kind shall be constructed on any lots on the property in the front yard of such lot, said front yard being defined as that particular area of the yard located between the rear corner of the residence and the street. On corner lots, a vegetation screen must be placed around the exterior of any fencing which abuts a public road.

Section 15: Signs. No sign of any kind shall be displayed to the public view on this property except one sign of not more than eight square feet (8 sq. ft.) advertising the property for sale, or signs used by a builder, developer, Realtor, or Owner to advertise the property during construction and then for sale. No yard or lawn ornaments of any kind will be permitted to be permanently placed on any lot, except in the rear portion of the yard, said rear portion of the yard

Page 13  
**Declaration of Conditions, Restrictions  
and Covenants Running with the Land**

being defined as that particular area of the yard located between the rear corner of the residence and the back or rear lot line.

Section 16: All Lots, whether occupied or unoccupied, shall be well-maintained and kept free of rubbish and debris. Rubbish, trash, debris, garbage, and other waste must be kept only in sanitary containers which are in a screened area not generally visible from the road. All containers, or other equipment for storage or disposal of such waste materials shall be kept in a clean and sanitary condition, and shall be disposed of on a regular basis. Burning of trash or debris is not permitted. All lawns must be kept neat and clean, and no grass shall be allowed to grow more than six inches (6") high.

Section 17: There shall be no discharging of guns, pistols, or any other firearm of any kind, caliber, type, or method of propulsion; and no animal hunting is permitted within the subdivision perimeter or the Development Area.

Section 18: All utilities, including liquid propane gas tanks, must be placed underground.

Section 19: No bicycle, skateboard ramps, or other temporary or permanent recreational structures may be erected. This provision shall not include a basketball goal.

Section 20: No above-ground swimming pools shall be located on any Lot.

Section 21: Following the installation of residential street lighting by means of mercury vapor or sodium vapor lighting units within the subdivision, any party or person who may then own, or who may hereafter own, any interest in any lot within the subdivision, shall be obligated to pay to Greenville Utilities Commission of the City of Greenville, North Carolina, the monthly rate per lot (plus applicable North Carolina sales tax) set forth in Electric Rate Schedule No. 4-A, entitled Rural Street Lighting Service, of the Utility Regulations of Greenville Utilities Commission. The obligation to pay such a monthly rate, as it may change from time to time, shall continue until such time as

Page 14  
**Declaration of Conditions, Restrictions  
and Covenants Running with the Land**

the subdivision is annexed into the corporate limits of a city, town, or village, and responsibility for the cost of street lighting is assumed by, or transferred to, a governmental unit. Any and all mercury vapor or sodium vapor lighting units installed within the subdivision shall be and remain the property of Greenville Utilities Commission.

Section 22: Entire Agreement. Nothing herein contained shall be construed as imposing any covenant or restrictions on any property of the Owners of this tract of land other than those properties to which these Restrictive Covenants specifically apply. No provision contained in these Restrictions shall be deemed to have been waived, abandoned, abrogated by reason of failure to enforce them on the part of any person as to the same or similar future violations, no matter how often the failure to enforce is repeated.

**ARTICLE VII  
VARIANCES**

The Declarant, or its successors or designees, in their sole discretion, may allow reasonable variances and adjustments to these Restrictions in order to alleviate practical difficulties and hardships in their enforcement and operation. Any such variances shall not violate the spirit or the intent of this document to create a Subdivision of Lot owned in fee by various persons, with each such Owner having an easement upon such areas owned by the Corporation. To be effective, a variance hereunder shall be recorded in the Pitt County Register of Deeds Office, shall be executed on behalf of the Corporation, and shall refer specifically to this Declaration.

**ARTICLE VII  
EASEMENTS**

Easements for installation and maintenance of utilities and drainage facilities are reserved as shown on the recorded plat. Within these easements, no structure, planting, or other material

Page 15  
**Declaration of Conditions, Restrictions  
and Covenants Running with the Land**

shall be placed or permitted to remain, which may interfere with the installation and maintenance of utilities, or which may change the direction of flow of drainage channels in the easements, or which may obstruct or retard the flow of water through drainage channels in the easements.

Declarant shall have a reasonable construction easement across the Common Area for the purpose of constructing improvements on the lots.

ARTICLE IX  
GENERAL PROVISIONS

Section 1: Enforcement. The Association, or any Owner, shall have the right to enforce, by any proceeding at law or in equity, all restrictions, conditions, covenants, restrictions, liens, and charges now or hereafter imposed by the provisions of this Declaration. Failure by the Association or by any Owner to enforce any covenant or restrictions herein contained shall in no event be deemed a waiver of the right to do so thereafter.

Section 2: Severability. Invalidation of any one of these covenants or restrictions by judgment or court order shall in no wise affect any other provisions which shall remain in full force and effect.

Section 3: Amendment. The covenants and restrictions of this Declaration shall run with and bind the land, for a term of twenty (20) years from the date this Declaration is recorded, after which time they shall be automatically extended for successive periods of ten (10) years. This Declaration may be amended during the first twenty (20) year period by an instrument signed by not less than ninety (90%) percent of the Lot Owners, and thereafter by an instrument signed by not less than seventy-five (75%) percent of the Lot Owners. Any amendment must be recorded.

Page 16  
**Declaration of Conditions, Restrictions  
and Covenants Running with the Land**

Section 4: Annexation. Additional residential property and Common Area may be annexed to the Properties within ten (10) years from the recordation of this instrument in the Pitt County Registry.

IN WITNESS WHEREOF, the said parties of the first part have hereunto set their hands and seals, this the \_\_\_\_\_ day of \_\_\_\_\_, \_\_\_\_\_.



Page 17  
Declaration of Conditions, Restrictions  
and Covenants Running with the Land

GREENVILLE PROPERTIES OF NORTH CAROLINA, LLC

By:  (SEAL)  
TOMMIE LEON LITTLE, JR., MEMBER/MANAGER

WESTHAVEN SOUTH HOMEOWNERS ASSOCIATION, INC.


By:  (SEAL)  
TOMMIE LEON LITTLE, SR.

By:  (SEAL)  
TOMMIE LEON LITTLE, JR.

NORTH CAROLINA  
PITT COUNTY

I, Jaime W. Woolard, a Notary Public of the aforesaid County and State, do hereby certify that Tommie Leon, Little, Jr., Member/ Manager of Greenville Properties of North Carolina, LLC, a North Carolina Limited Liability Company, personally appeared before me this day and acknowledged the due execution of the foregoing instrument as Manager on behalf of and as the act of the Company referred to in this acknowledgment, pursuant to authority duly given and for the purposes herein expressed.

WITNESS my hand and seal, this the 11<sup>th</sup> day of January, 2008.

  
NOTARY PUBLIC

My Commission Expires:

1/10/2008

Jamie W. Woolard  
Notary Public  
Beaufort County, NC

Page 18  
Declaration of Conditions, Restrictions  
and Covenants Running with the Land

NORTH CAROLINA  
PITT COUNTY

I certify that the following person(s) personally appeared before me this day, each acknowledging to me that he or she voluntarily signed the foregoing document for the purpose stated therein and in the capacity indicated:

TOMMIE LEON LITTLE, SR. ,

WITNESS MY HAND and Notarial Seal, this the 11<sup>th</sup> day of January, 2008

  
NOTARY PUBLIC

My Commission Expires:

4/10/2008


Jamie W. Woolard  
Notary Public  
Beaufort County, NC

NORTH CAROLINA  
PITT COUNTY

I certify that the following person(s) personally appeared before me this day, each acknowledging to me that he or she voluntarily signed the foregoing document for the purpose stated therein and in the capacity indicated:

TOMMIE LEON LITTLE, JR. ,

WITNESS MY HAND and Notarial Seal, this the 11<sup>th</sup> day of January, 2008

  
NOTARY PUBLIC

My Commission Expires:

4/10/2008

Jamie W. Woolard  
Notary Public  
Beaufort County, NC